

Program Name: MOST (Municipal Option Sales Tax) funded Stormwater Project

Project Name: 379 Woodward Avenue SE 01-116

Category Type: Stormwater Asset Management Program (SWAMP)

Watershed: Intrenchment Creek

Project Budget: \$100,013.90

Council District: 01

Total Inspected: Structures: 30 **Pipe:** 2,621.20 Linear Feet

Project Status: Completed CCTV and cleaning 6/20/2019



Area of Study



Area of complaint



Heavy debris



Debris and holding water

Program Name: MOST (Municipal Option Sales Tax) funded Stormwater Project

Project Name: 809 Moreland Avenue SE – 01-147

Category Type: Stormwater Asset Management Program (SWAMP)

Watershed: Intrenchment Creek

Project Budget: \$154,247.93

Council District: 01

Total Inspected: Structures: 63 **Pipe:** 3,235 Linear Feet

Project Status: Completed CCTV and cleaning 3/12/2019



Area of Study

Triple gate ready for cleaning



Grate Inlet at Surface

Grate Inlet inside

Program Name: MOST (Municipal Option Sales Tax) funded Stormwater Project

Project Name: 440 Loomis Avenue SE 01-162

Category Type: Stormwater Asset Management Program (SWAMP)

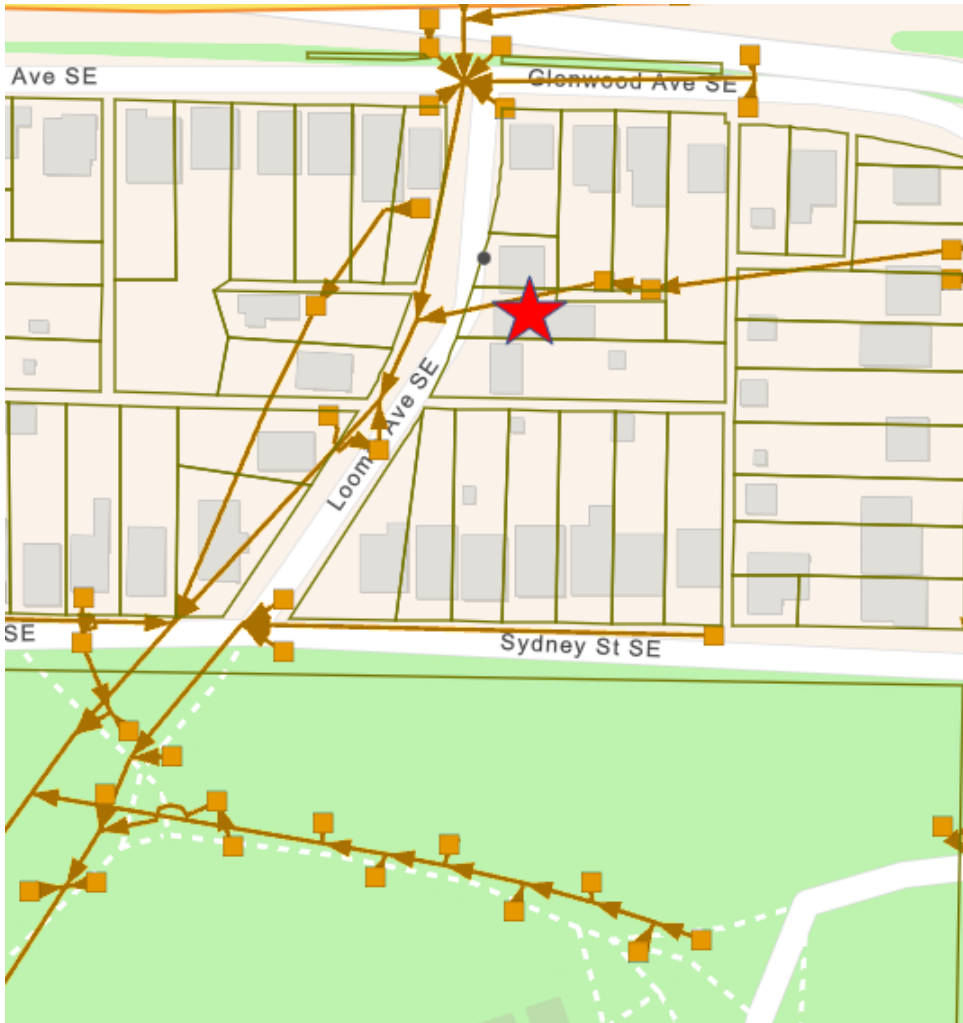
Watershed:

Project Budget: \$ 319,687.35

Council District: 01

Total Inspected: Structures: 57 **Pipe:** 5,651.30 Linear Feet

Project Status: Completed CCTV and cleaning 6/20/2019



Area of Study



Inlet with heavy debris and holding water



Inlet with heavy debris and holding water



Catch Basin with heavy debris and holding water

Program Name: MOST (Municipal Option Sales Tax) funded Stormwater Project

Project Name: 811 Ormewood Terrace NE 01-175

Category Type: Stormwater Asset Management Program (SWAMP)

Watershed: Intrenchment Creek

Project Budget: \$ 48,173.50

Council District: 01

Total Inspected: Structures: 22 **Pipe:** 1,548.80 Linear Feet

Project Status: Completed CCTV and cleaning 6/10/2019



Area of Study



Vicinity view



Comprised Catch Basin before cleaning



Program Name: MOST (Municipal Option Sales Tax) funded Stormwater Project

Project Name: 784 Lake Avenue NE 02-145

Category Type: Stormwater Asset Management Program (SWAMP)

Watershed: Peachtree Creek

Project Budget: \$ 49,188.00

Council District: 1845.70 Linear Feet

Total Inspected: Structures: 29 **Pipe:** 1845.70 Linear Feet

Project Status: Completed CCTV and cleaning 6/5/2019



Area of Study



Catch Basin full of debris before cleaning



Vactor cleaning Catch Basin



Cleaned Catch Basin

Program Name: MOST (Municipal Option Sales Tax) funded Stormwater Project

Project Name: 476 Greenwood Avenue NE 02-180 – Area of Study #1

Category Type: Stormwater Asset Management Program (SWAMP)

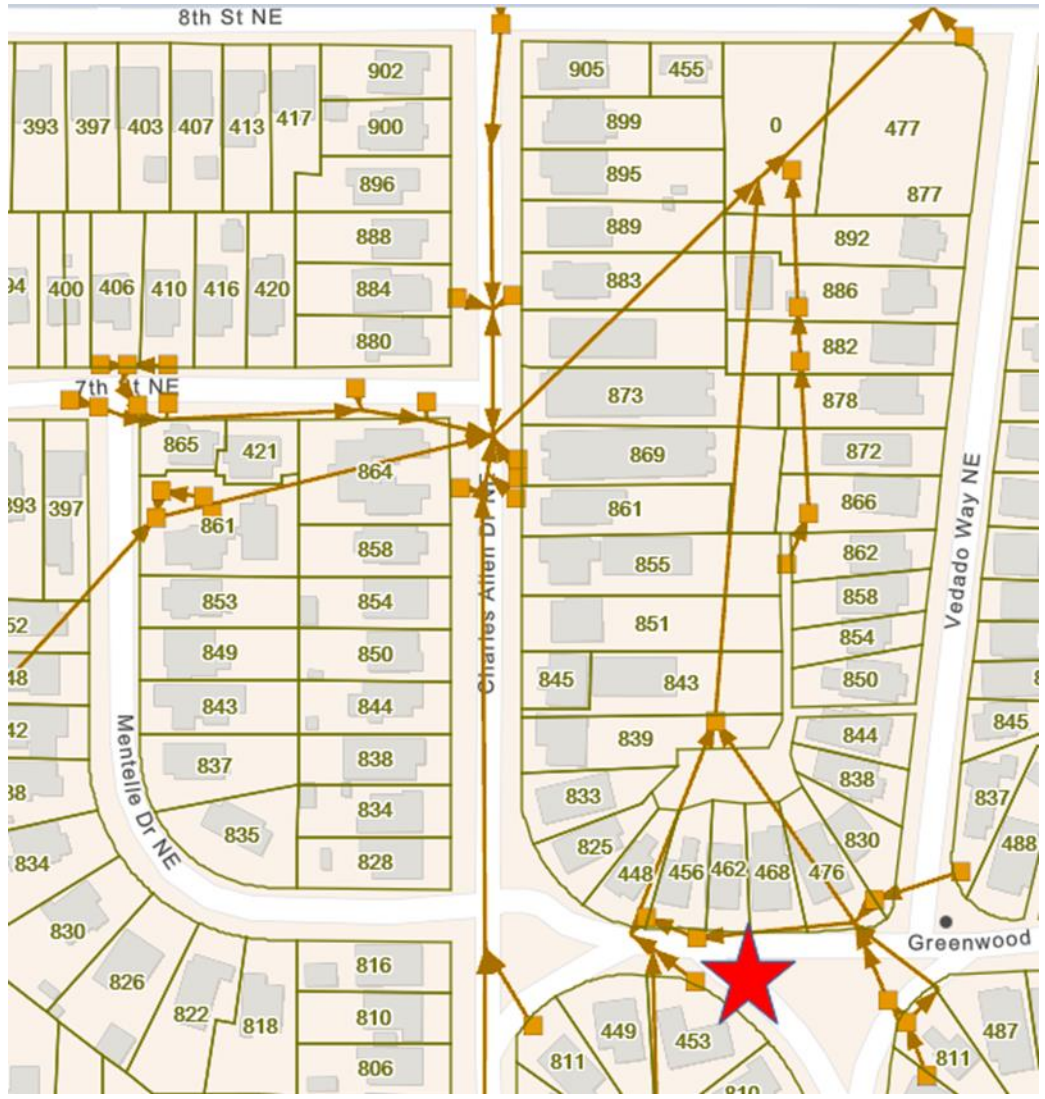
Watershed: Peachtree Creek

Project Budget: \$154,075

Council District: 02

Total Inspected: Structures: 118 **Pipe:** 6,539.50 Linear Feet

Project Status: Completed CCTV and cleaning 4/2/2019



Area of Study - #1



Catch Basin holding water before cleaning

Program Name: MOST (Municipal Option Sales Tax) funded Stormwater Project

Project Name: 476 Greenwood Avenue NE 02-180 – Area of Study #2

Category Type: Stormwater Asset Management Program (SWAMP)

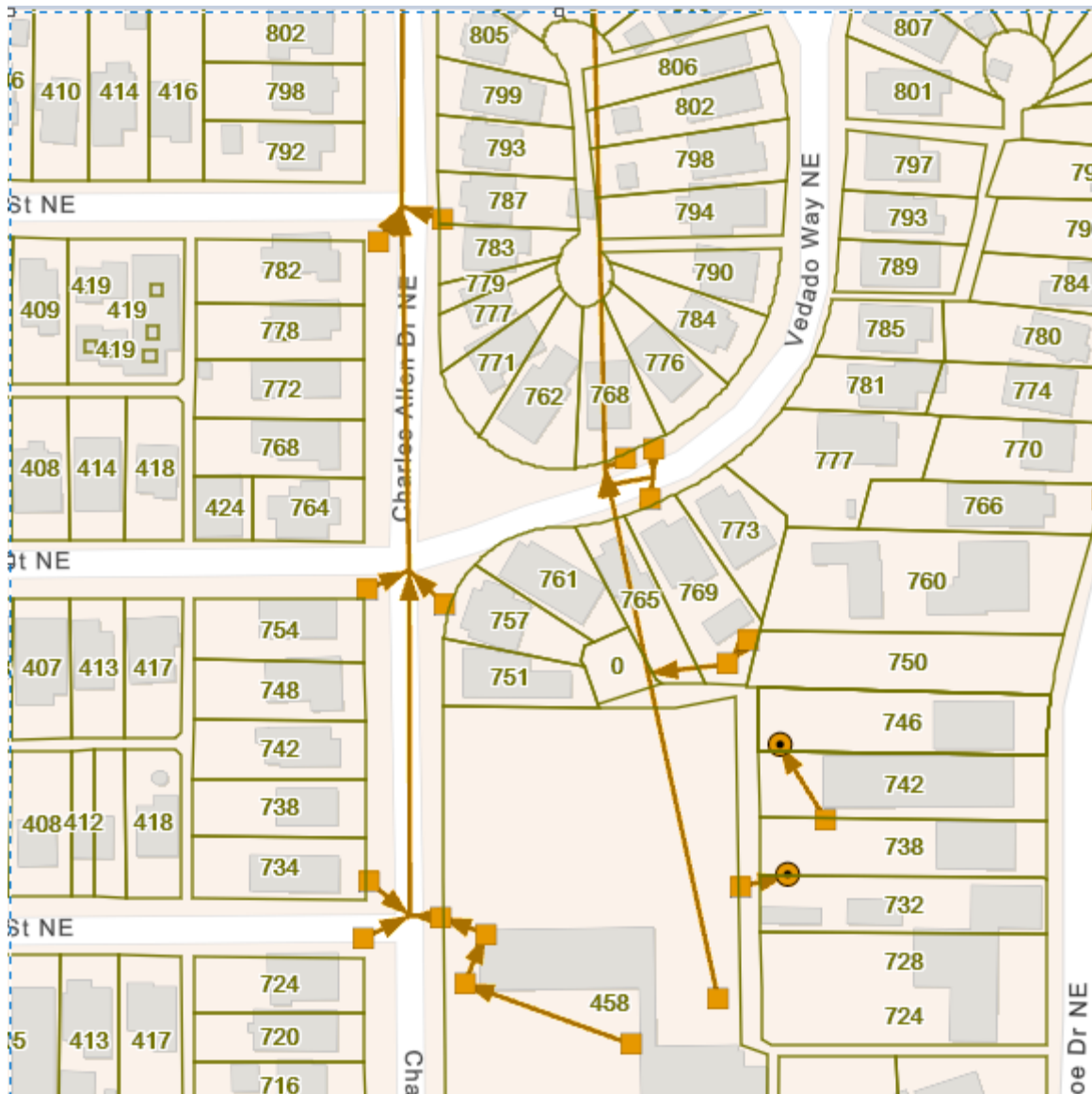
Watershed: Peachtree Creek

Project Budget: \$154,075

Council District: 02

Total Inspected: Structures: 118 **Pipe:** 6,539.50 Linear Feet

Project Status: Completed CCTV and cleaning 4/2/2019



Area of Study - #2



Catch Basin with street ponding



Debris at street level



Catch Basin before cleaning

Program Name: MOST (Municipal Option Sales Tax) funded Stormwater Project

Project Name: 476 Greenwood Avenue NE 02-180 – Area of Study #3

Category Type: Stormwater Asset Management Program (SWAMP)

Watershed: Peachtree Creek

Project Budget: \$154,075

Council District: 02

Total Inspected: Structures: 118 **Pipe:** 6,539.50 Linear Feet

Project Status: Completed CCTV and cleaning 4/2/2019



Area of Study - #3



Catch Basin with heavy debris and holding water

Program Name: MOST (Municipal Option Sales Tax) funded Stormwater Project

Project Name: 730 Cypress Street NE 02-181

Category Type: Stormwater Asset Management Program (SWAMP)

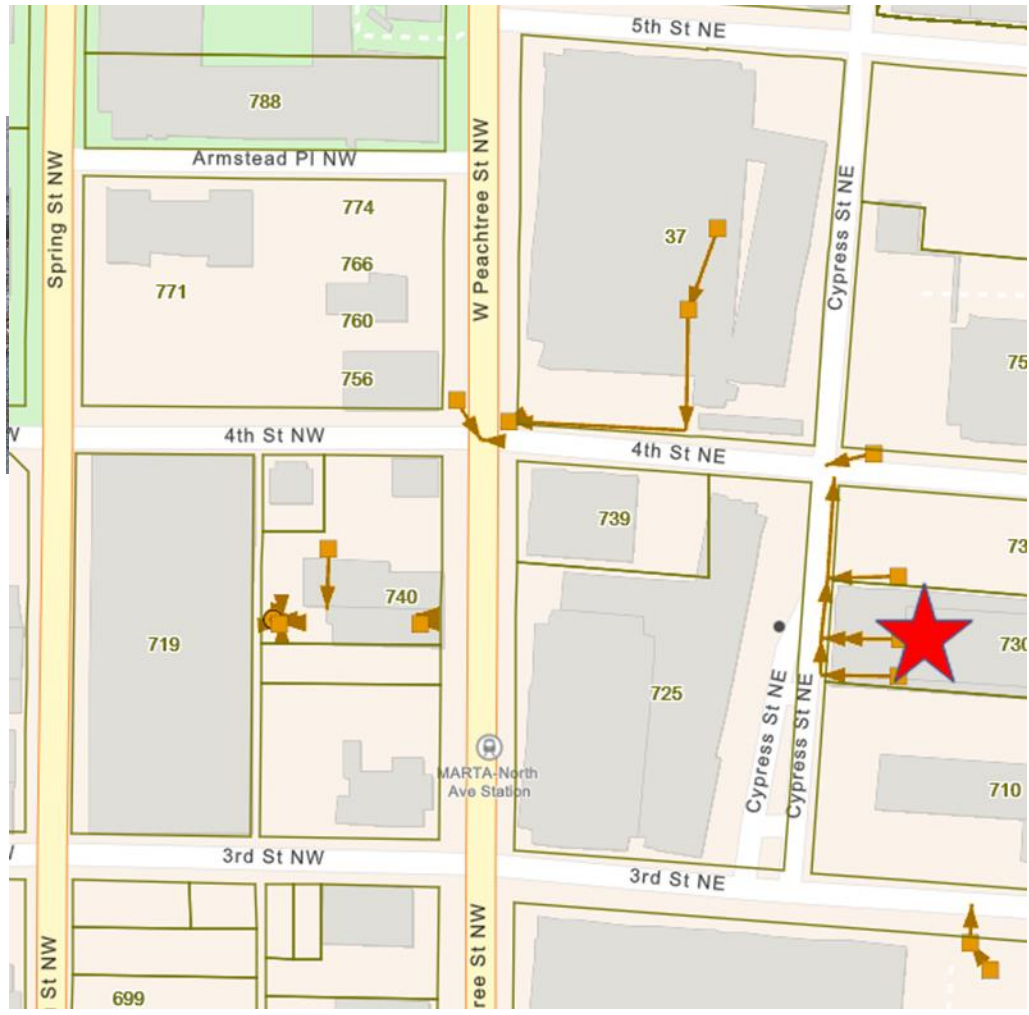
Watershed: Peachtree Creek

Project Budget: \$?

Council District: 02

Total Inspected: Structures: 63 **Pipe:** 3647.00 Linear Feet

Project Status: Completed CCTV and cleaning 5/22/2019



Area of Study



Catch Basin before cleaning



Catch Basin after cleaning



Dysfunctional Catch Basins

Program Name: MOST (Municipal Option Sales Tax) funded Stormwater Project

Project Name: 718 Edgewood Avenue NE 02-185

Category Type: Stormwater Asset Management Program (SWAMP)

Watershed: Peachtree Creek

Project Budget: \$104,560.92

Council District: 02

Total Inspected: Structures: 31 **Pipe:** 2,051.10 Linear Feet

Project Status: Completed CCTV and cleaning 4/11/2019



Area of Study



Strong smell of sewerage.



Catch Basins with grates holding water and debris



Catch Basins with grates holding water and debris; strong smell of sewerage.

Program Name: MOST (Municipal Option Sales Tax) funded Stormwater Project

Project Name: 1099 Martin Luther King Junior Drive NW 03-101

Category Type: Stormwater Asset Management Program (SWAMP)

Watershed: Proctor Creek

Project Budget: \$17,642.50

Council District: 03

Total Inspected: Structures: 15 **Pipe:** 548.00 Linear Feet

Project Status: Completed CCTV and cleaning 6/10/19



Area of Study

Vactor Truck Cleaning a
grated drain



Multi-grate system before and after cleaning

Program Name: MOST (Municipal Option Sales Tax) funded Stormwater Project

Project Name: 192 Torrence Stree SW 03-146

Category Type: Stormwater Asset Management Program (SWAMP)

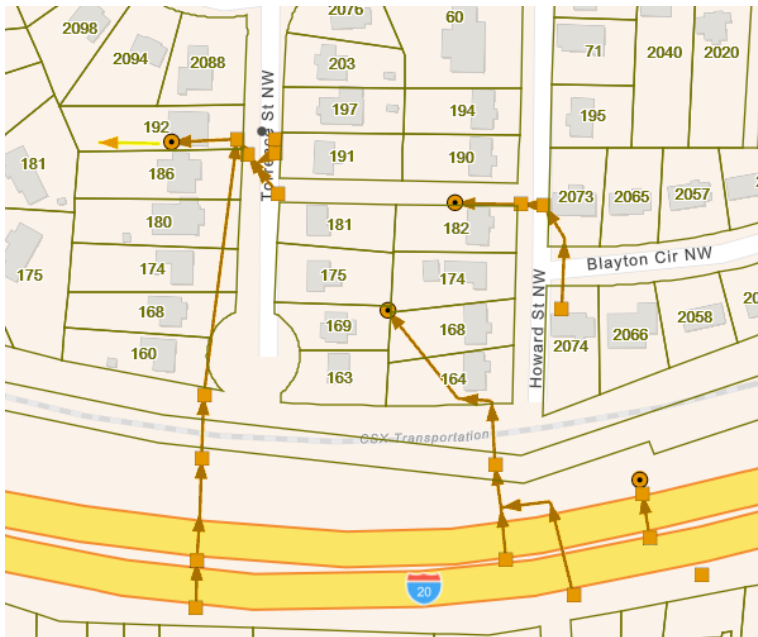
Watershed: Proctor Creek

Project Budget: \$43,790.50

Council District: 03

Total Inspected: Structures: 17 **Pipe:** 699.7 Linear Feet


Project Status: Completed CCTV and cleaning 3/13/201



Area of Study



Catch Basin before



CCTV Equipment VAC Truck with Jet Rod



VAC Cleaning Grate Inlet



After Cleaning; ready for CCTV

Program Name: MOST (Municipal Option Sales Tax) funded Stormwater Project

Project Name: 956 Washington Place SW 04-136

Category Type: Stormwater Asset Management Program (SWAMP)

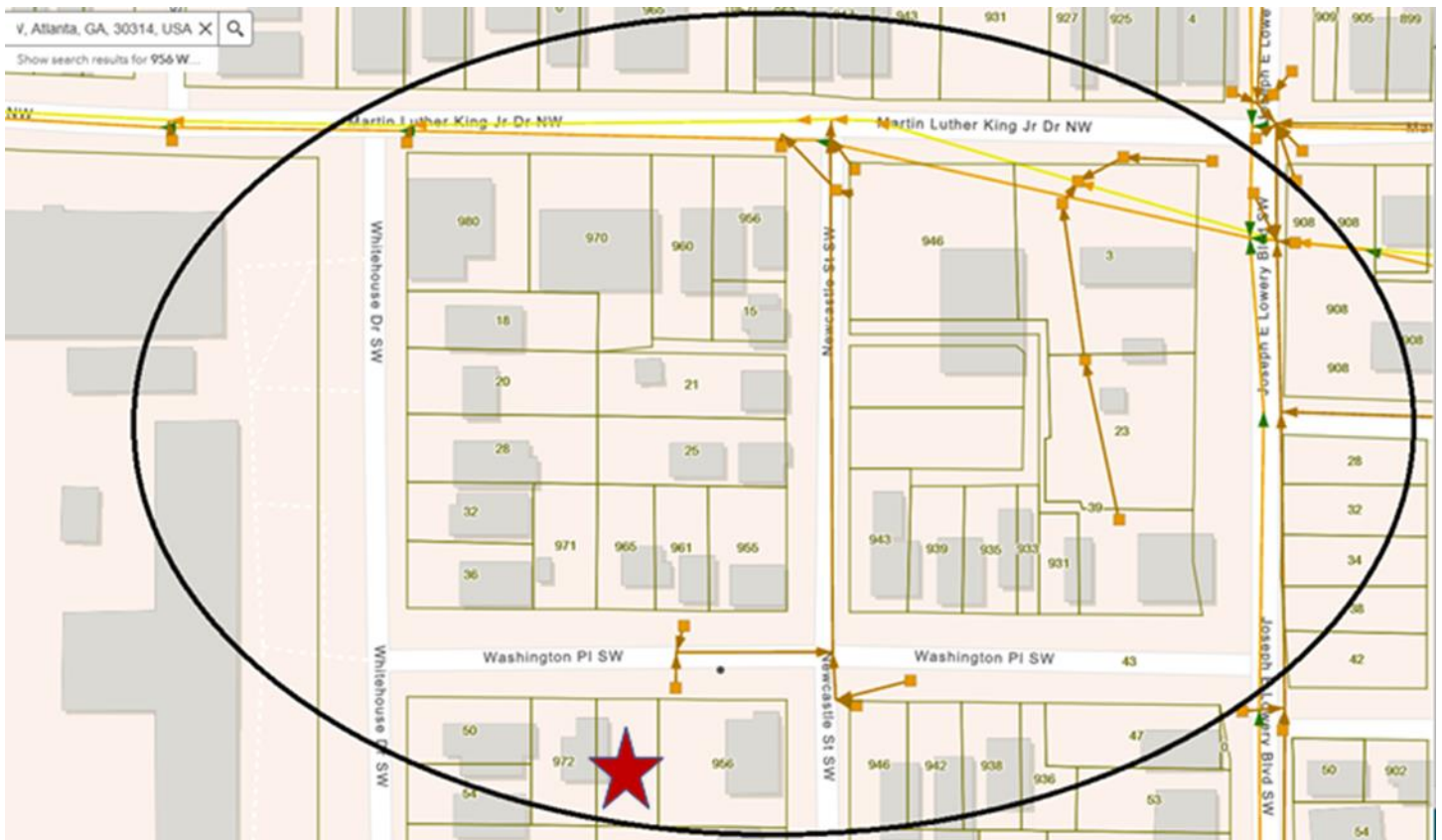
Watershed: Proctor Creek

Project Budget: \$232,655.55

Council District: 04

Total Inspected: Structures: 76 **Pipe:** 3,890.80 Linear Feet

Project Status: Completed CCTV and cleaning 4/8/2019



Area of Study



Mar 26, 2019 1:46:17 PM
938 Washington Place Southwest
Atlanta
Fulton County
Georgia



Mar 26, 2019 1:58:57 PM
956 Washington Place Southwest
Atlanta
Fulton County
Georgia

Catch Basins severely compromised with leaves, trash and debris

Program Name: MOST (Municipal Option Sales Tax) funded Stormwater Project

Project Name: 536 Glenn Street SW 04-165

Category Type: Stormwater Asset Management Program (SWAMP)

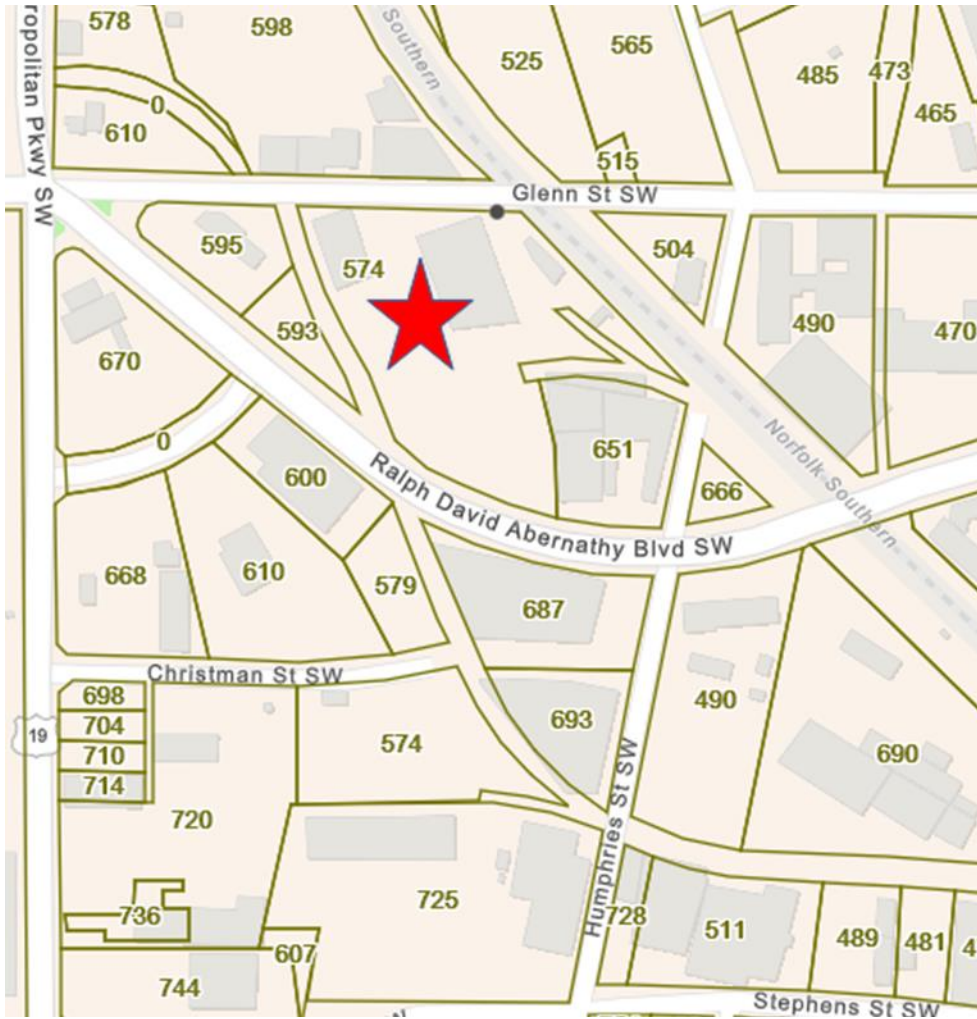
Watershed: South River

Project Budget: \$ 83,092.50

Council District: 04

Total Inspected: Structures: 35 **Pipe:** 2,847.00 Linear Feet

Project Status: Completed CCTV and cleaning 5/22/2019



Underpass Catch Basin, grates before cleaning



Underpass Catch Basins



Catch Basin before cleaning



Catch Basin after cleaning



Catch Basin and grates before cleaning

Program Name: MOST (Municipal Option Sales Tax) funded Stormwater Project

Project Name: 381 Marietta Street NW 04-194

Category Type: Stormwater Asset Management Program (SWAMP)

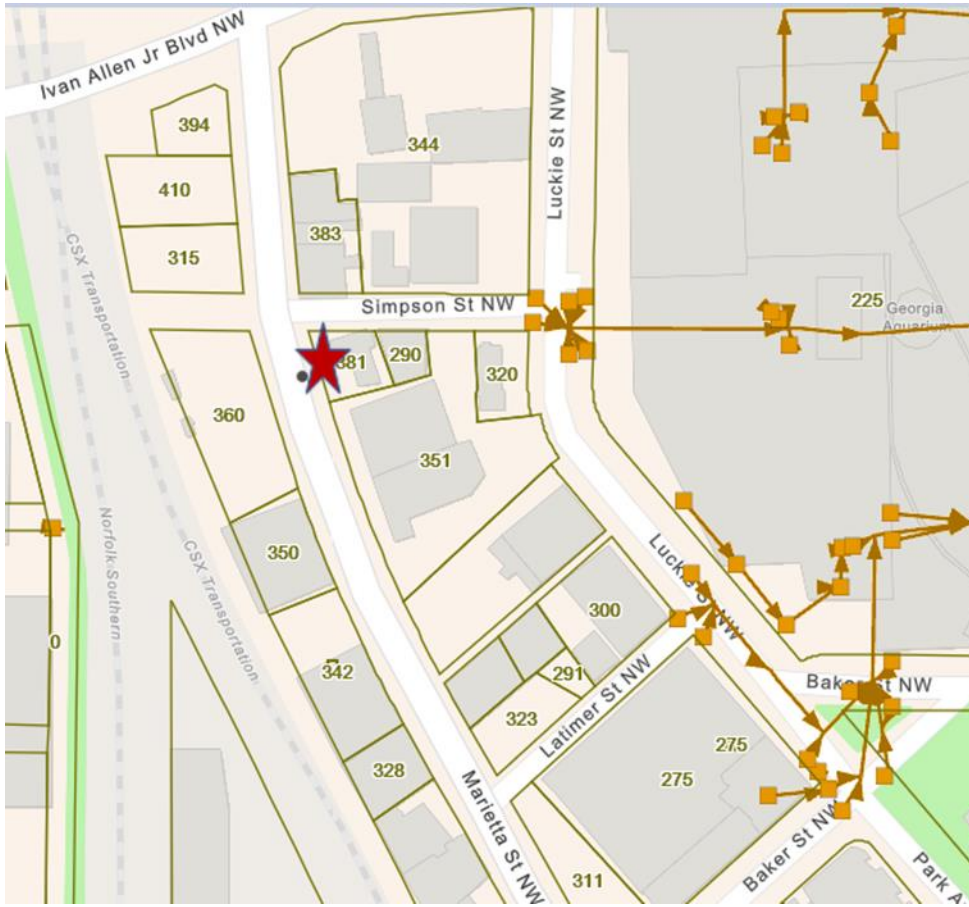
Watershed: Peachtree Creek

Project Budget: \$100,794.51

Council District: 04

Total Inspected: Structures: 50 **Pipe:** 991.80 Linear Feet

Project Status: Completed CCTV and cleaning 3/26/2019



Drop Inlet before cleaning



Drop Inlet after cleaning



Catch Basin before cleaning



Catch Basin after cleaning

Program Name: MOST (Municipal Option Sales Tax) funded Stormwater Project

Project Name: 107 Watson Circle SE 05-128

Category Type: Stormwater Asset Management Program (SWAMP)

Watershed: Sugar Creek

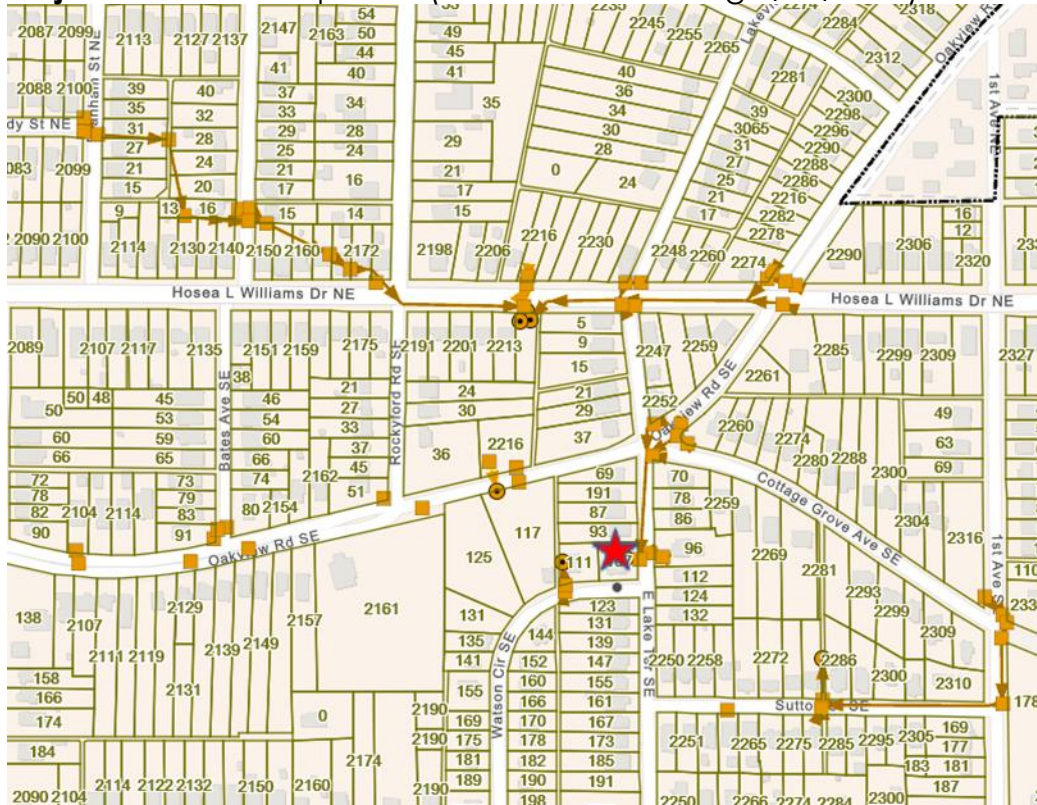
Project Budget: \$143,290

Council District: 05

Total Inspected: Structures: 60

Pipe: 4,298.70 Linear Feet

Project Status: Completed (CCTV and cleaning 5/22/2019)



Area of Study



Heavy debris inside and out at Catch Basin



Debris at curb-line and within Catch basin

Program Name: MOST (Municipal Option Sales Tax) funded Stormwater Project

Project Name: Krog Tunnel NE 05-144

Category Type: Stormwater Asset Management Program (SWAMP)

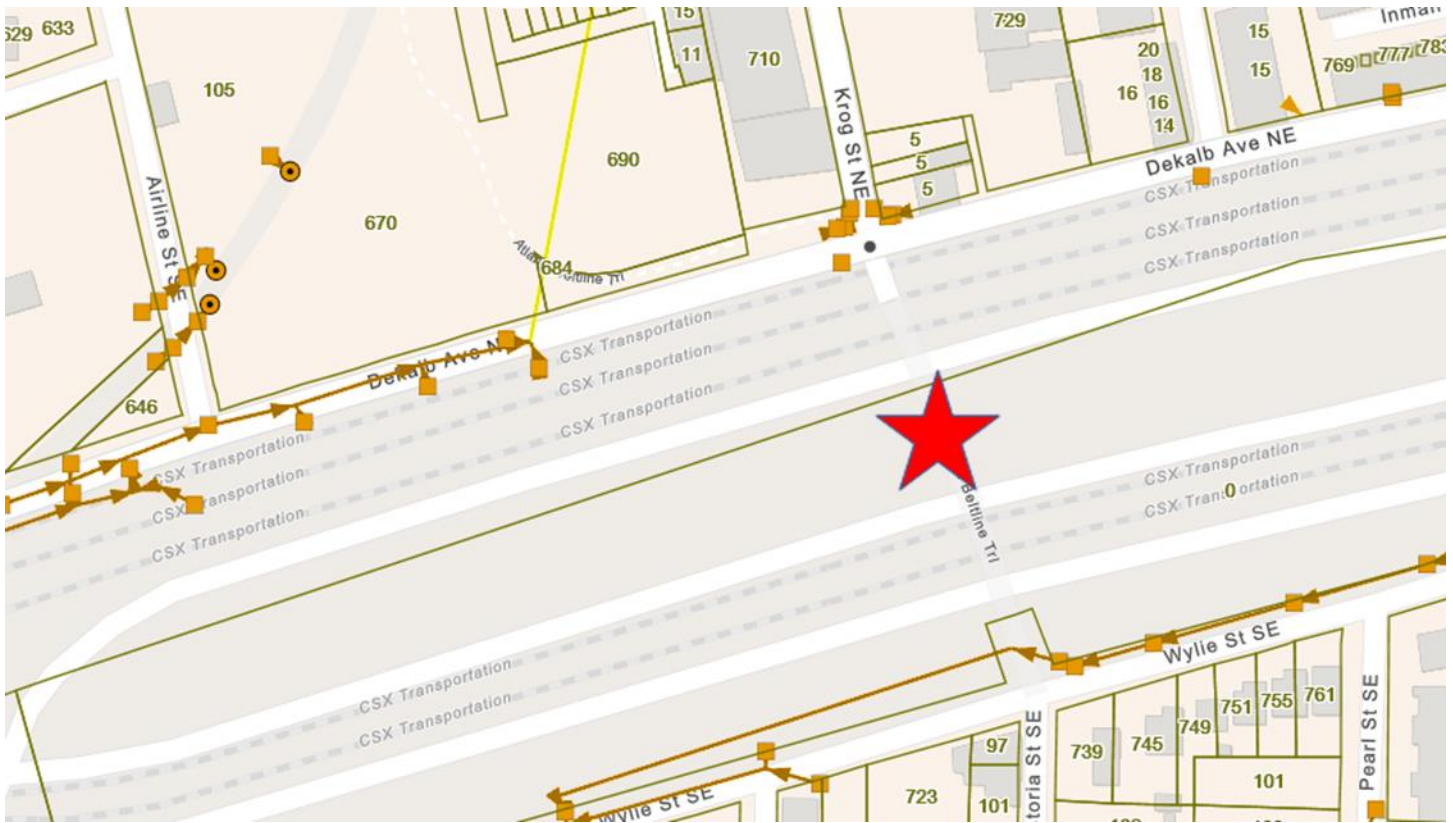
Watershed: Peachtree Creek

Project Budget: \$114,044.92

Council District: 05

Total Inspected: Structures: 34 **Pipe:** 2617.00 Linear Feet

Project Status: Completed CCTV and cleaning 6/10/2019



Area of Study



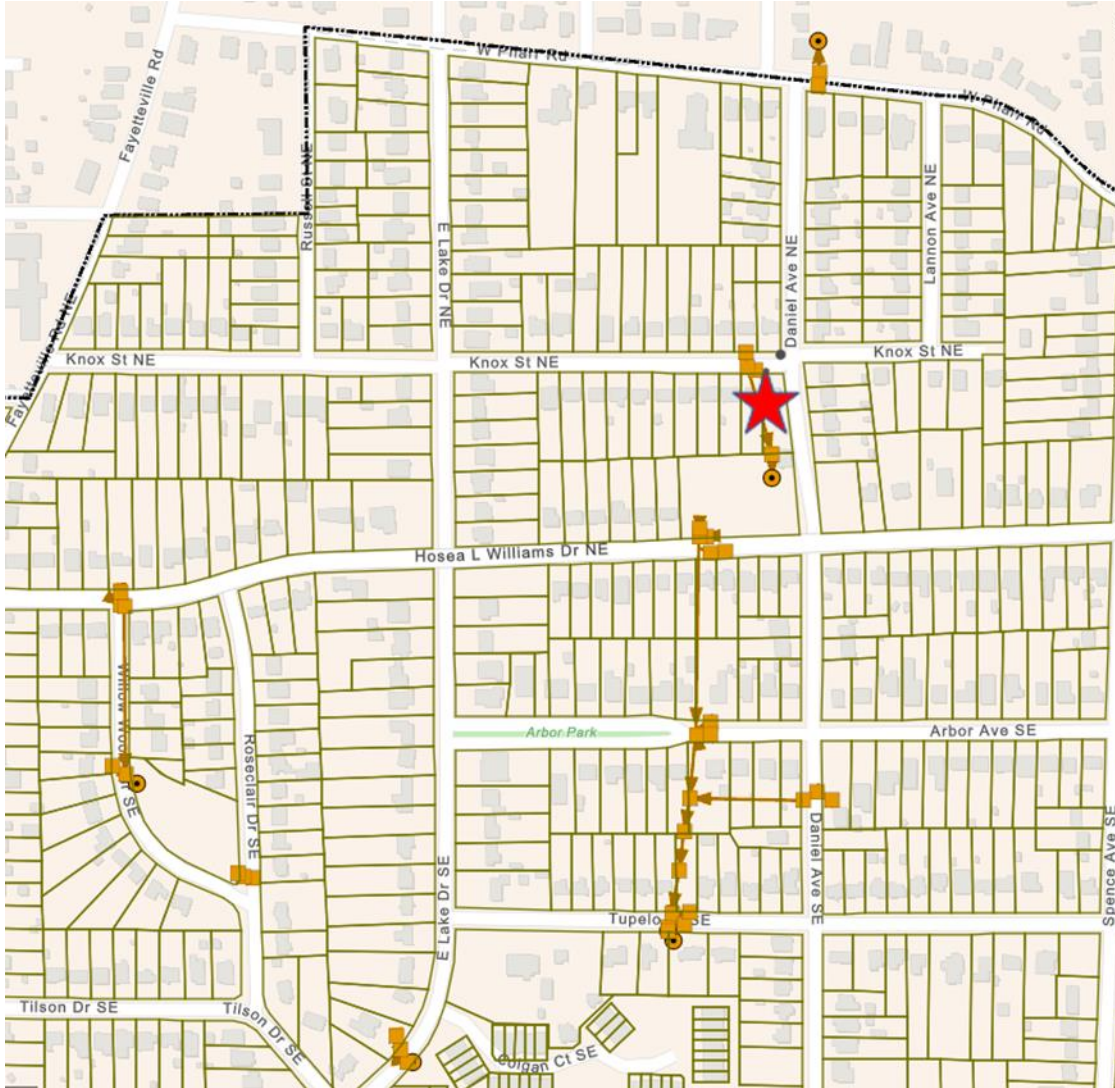
Catch Basin before cleaning




Catch Basin after cleaning

Program Name: MOST (Municipal Option Sales Tax) funded Stormwater Project

Project Name: 2698 Knox Street NE 05-197
Category Type: Stormwater Asset Management Program (SWAMP)
Watershed: Doolittle Creek
Project Budget: \$109,471.25
Council District: 05
Total Inspected: Structures: 29 **Pipe:** 2,472.60 Linear Feet
Project Status: Completed CCTV and cleaning 6/10/19



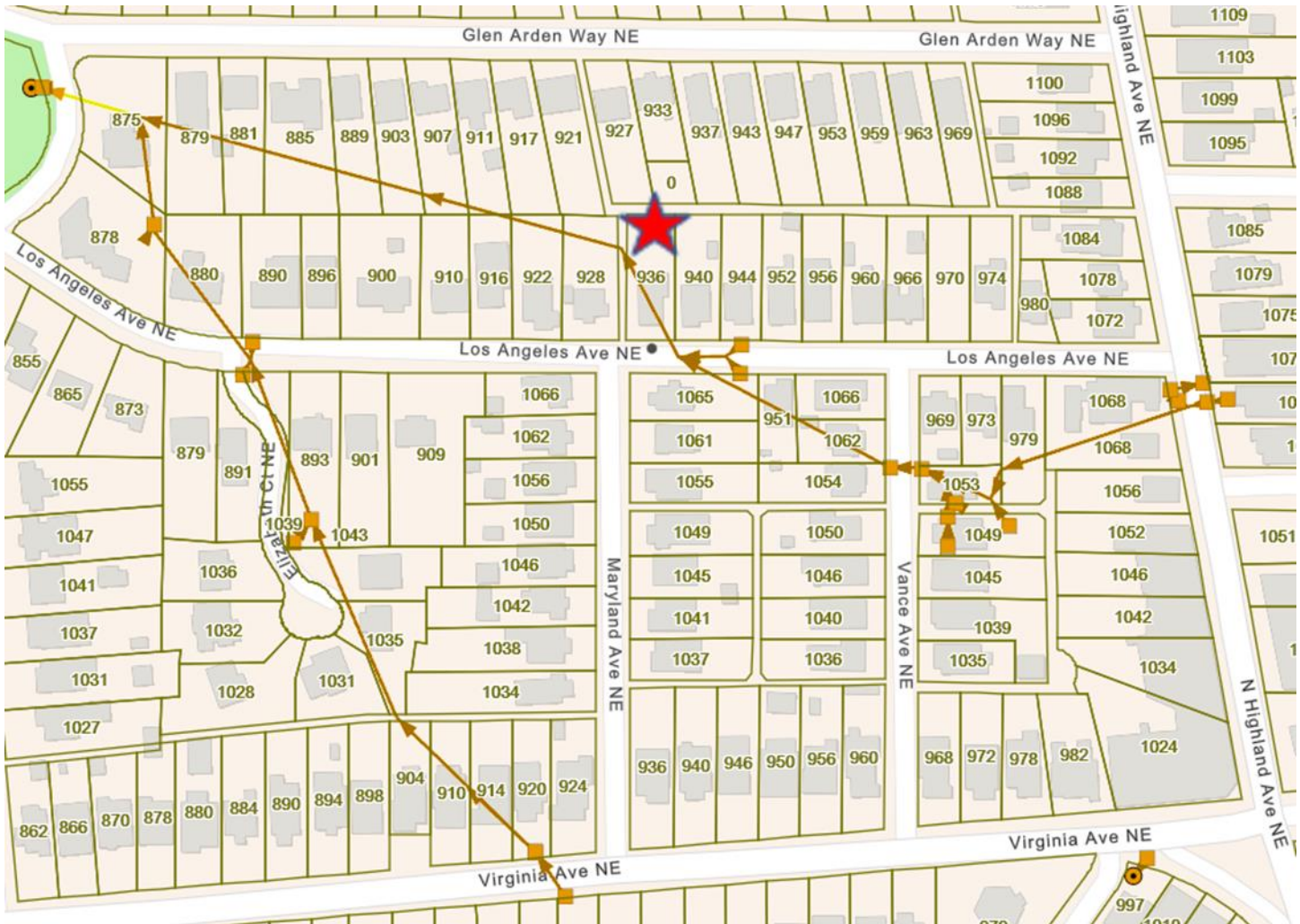
Area of study



Catch Basin before cleaning-plastic bottles, cans, other debris

Catch basin after cleaning

Program Name: MOST (Municipal Option Sales Tax) funded Stormwater Project
Project Name: 936 Los Angeles Ave NE 06-141
Category Type: Stormwater Asset Management Program (SWAMP)
Watershed: Peachtree Creek
Project Budget: \$ 129,157.25
Council District: 06
Total Inspected: Structures: 45 **Pipe:** 2930.90 Linear Fee
Project Status: Completed CCTV and cleaning 5/22/2019



Area of Study – Phase 1



Subject property during heavy rain



Debris outside and inside Catch Basin



Program Name: MOST (Municipal Option Sales Tax) funded Stormwater Project

Project Name: 1177 Woodland Avenue NE 06-191

Category Type: Stormwater Asset Management Program (SWAMP)

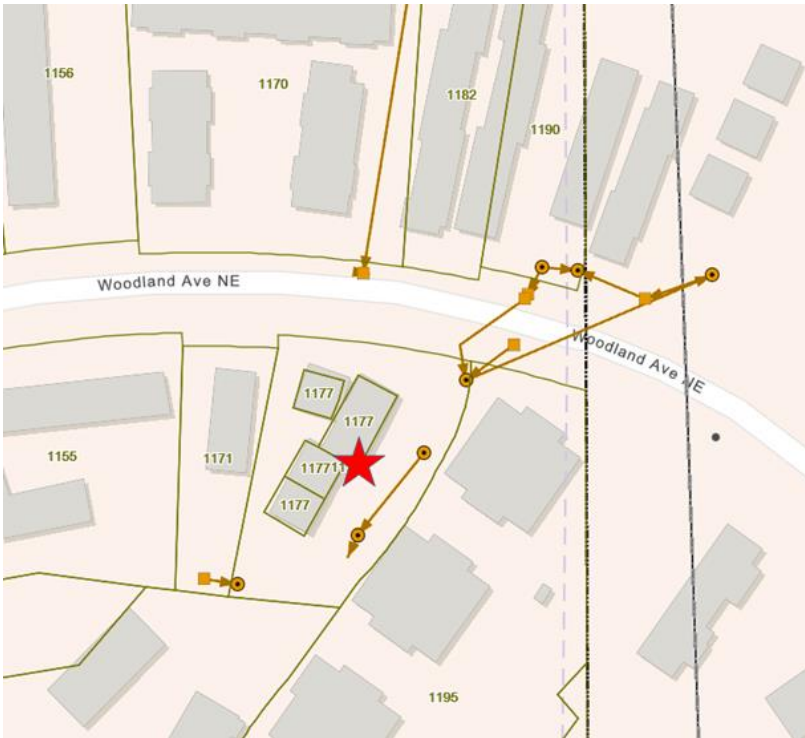
Watershed: Peachtree Creek

Project Budget: \$24,528.40

Council District: 06

Total Inspected: Structures: 5 **Pipe:** 661.20 Linear Feet

Project Status: Completed CCTV and cleaning 5/22/19



Area of Study

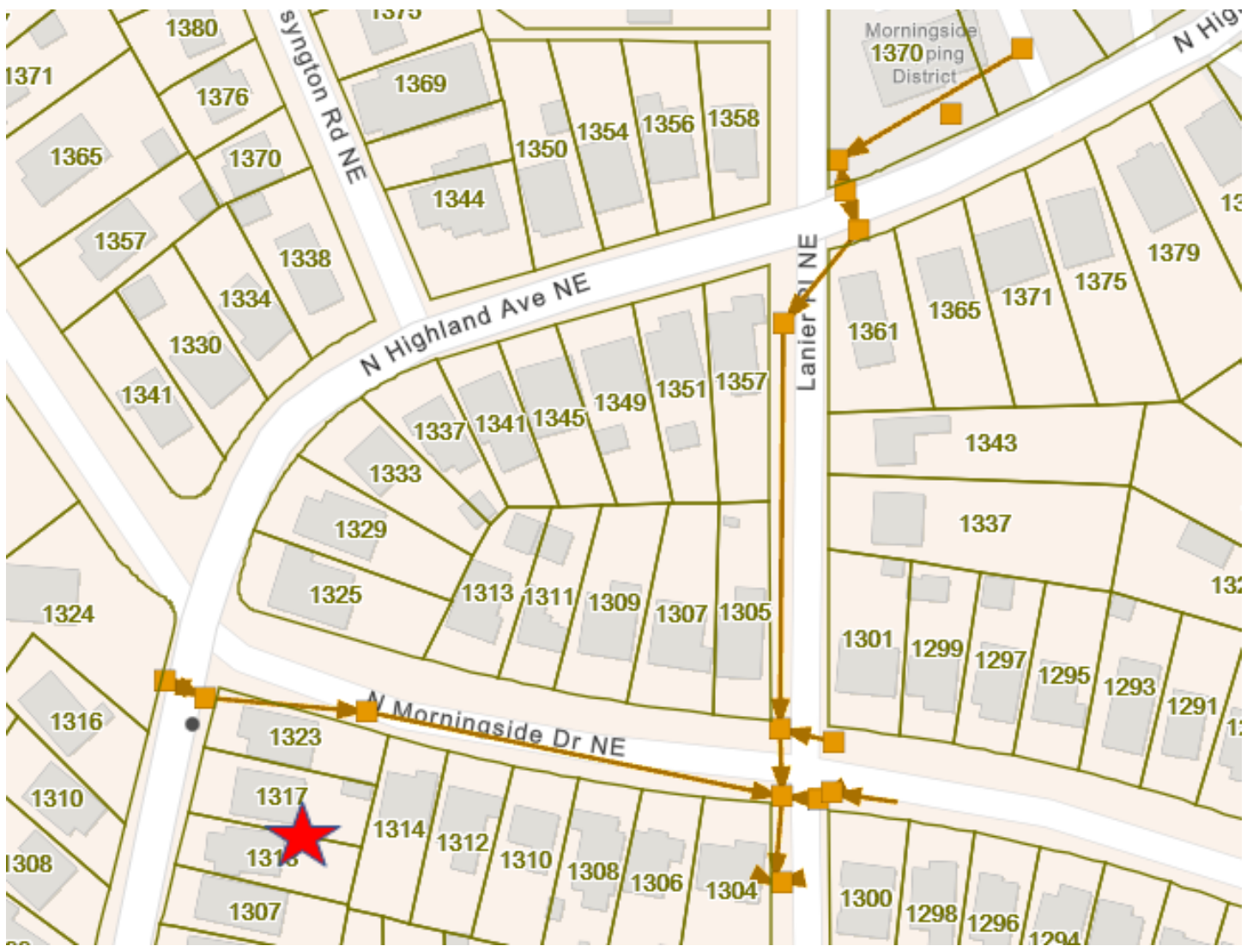
Heavy Debris in Structure



Catch Basin, Grate-Heavy Debris at

Heavy Debris located at outfall

Program Name: MOST (Municipal Option Sales Tax) funded Stormwater Project
Project Name: 1323 North Highland Avenue NE 06-198
Category Type: Stormwater Asset Management Program (SWAMP)
Watershed: Peachtree Creek
Project Budget: \$97,847.61
Council District: 06
Total Inspected: Structures: 35 **Pipe:** 2929.00 Linear Feet
Project Status: Completed CCTV and cleaning 5/22/19



Area of Study - Phase 1



Catch Basin and grates with debris at street level before cleaning

Program Name: MOST (Municipal Option Sales Tax) funded Stormwater Project

Project Name: 245 Peachtree Way NE 07-122

Category Type: Stormwater Asset Management Program (SWAMP)

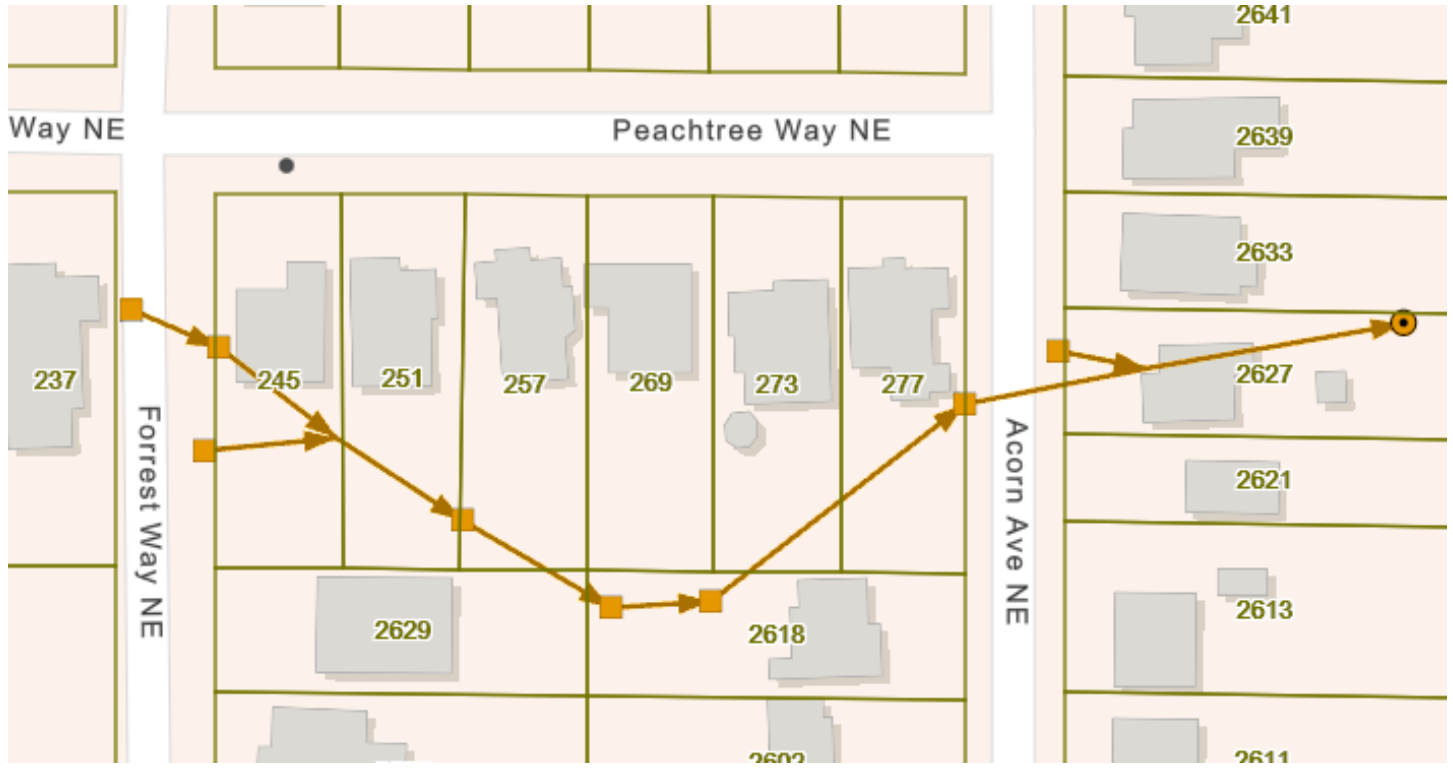
Watershed: Peachtree Creek

Project Budget: \$7,640.00

Council District: 07

Total Inspected: Structures: 22 **Pipe:** 365.70 Linear Feet

Project Status: Completed CCTV and cleaning 3/15/2019



Area of Study



Wet Weather Event at Site



Sidewalk failure, sink hole on private property



Catch Basin at roadway



Catch Basin before cleaning



Program Name: MOST (Municipal Option Sales Tax) funded Stormwater Project

Project Name: 3806 Vermont Road NE 07-123

Category Type: Stormwater Asset Management Program (SWAMP)

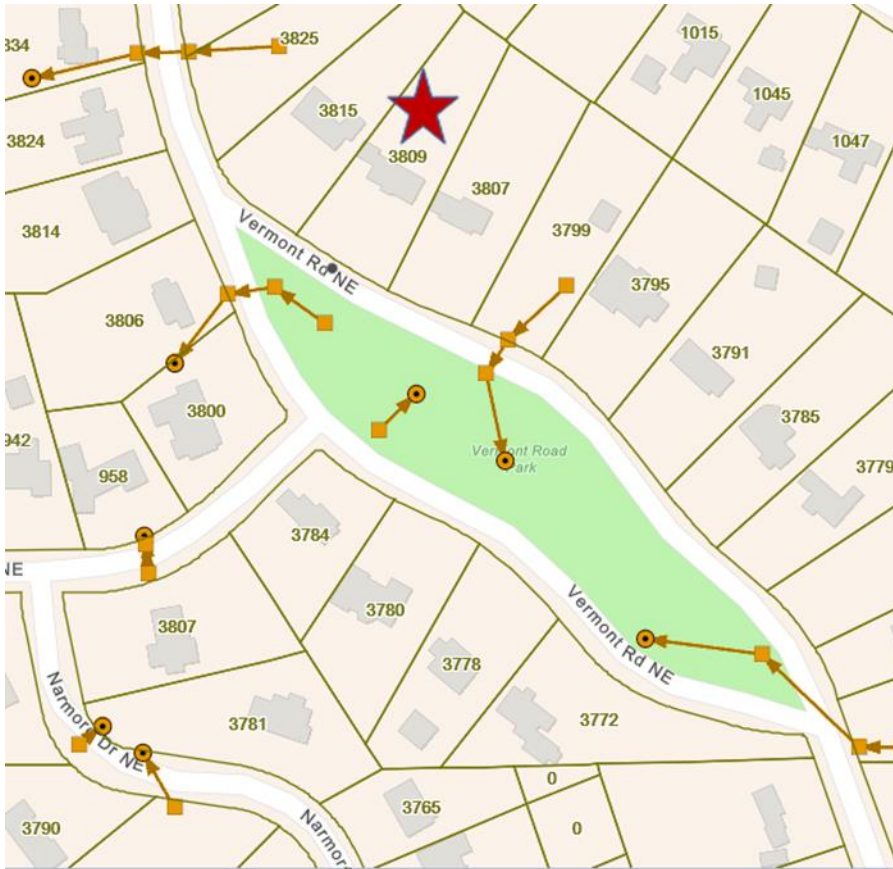
Watershed: Peachtree Creek

Project Budget: \$45,579.23

Council District: 07

Total Inspected: Structures: 19 **Pipe:** 381.40 Linear Feet

Project Status: Completed CCTV and cleaning 3/18/2019



Area of Study



Failing headwall with debris before cleaned



Catch Basins with compromised throats



Catch Basin with heavy debris before cleaning



Catch Basin top – no access/lid

Program Name: MOST (Municipal Option Sales Tax) funded Stormwater Project

Project Name: 4463 Wieuca Road 07-156

Category Type: Stormwater Asset Management Program (SWAMP)

Watershed: Nancy Creek

Project Budget: \$ 11,648.70

Council District: 07

Total Inspected: Structures: 8 Pipe: 264.50 Linear Feet



Area of Study



Heavy leaf and debris accumulation in Catch Basin



Once cleaned discovered root infiltration

Program Name: MOST (Municipal Option Sales Tax) funded Stormwater Project

Project Name: 215 Alberta Drive NE 07-161

Category Type: Stormwater Asset Management Program (SWAMP)

Watershed: Nancy Creek

Project Budget: \$51,143.50

Council District: 07

Total Inspected: Structures: 17 **Pipe:** 896.30 Linear Feet

Project Status: Completed CCTV and cleaning 6/20/19



Catch basin with heavy debris inside and at inlet

Program Name: MOST (Municipal Option Sales Tax) funded Stormwater Project

Project Name: 36 West Wieuca Road NE 08-121

Category Type: Stormwater Asset Management Program (SWAMP)

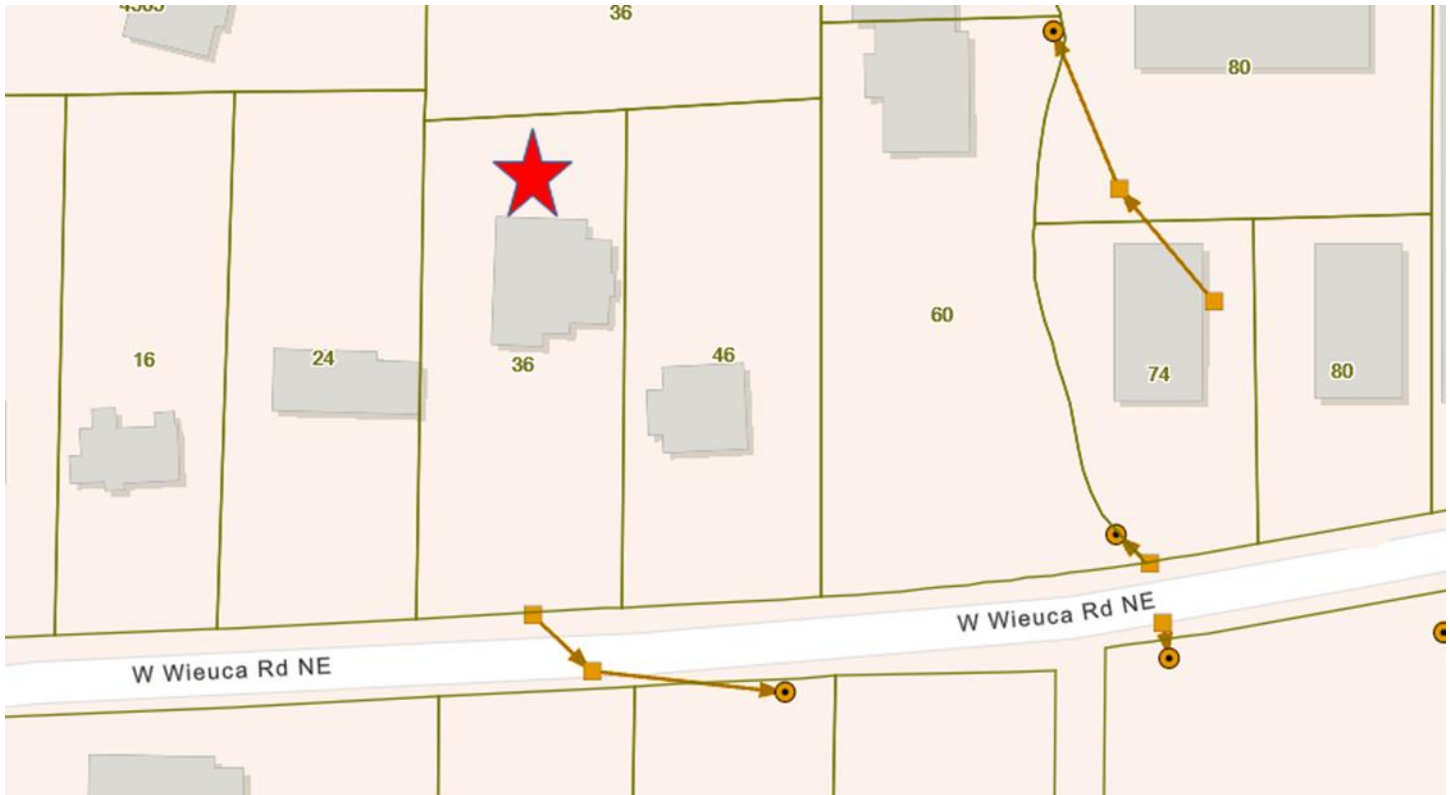
Watershed: Nancy Creek

Project Budget: \$10,091.00

Council District: 08

Total Inspected: Structures: 3 **Pipe:** 143 Linear Feet

Project Status: Completed CCTV and cleaning 5/22/19



Area of Study



Site overview from street facing North



Vector cleaning of Catch Basin and results

Program Name: MOST (Municipal Option Sales Tax) funded Stormwater Project

Project Name: 935 West Wesley Road NW 08-155

Category Type: Stormwater Asset Management Program (SWAMP)

Watershed: Nancy Creek

Project Budget: \$13,890.00

Council District: 08

Total Inspected: Structures: 14 **Pipe:** 55.40 Linear Feet

Project Status: Completed CCTV and cleaning 4/4/2019



Area of Study



Catch Basins with heavy debris



Catch Basins with heavy debris



Street view and broken Catch Basin tops

Program Name: MOST (Municipal Option Sales Tax) funded Stormwater Project

Project Name: 1071 Foxcroft Road NW 08-157

Category Type: Stormwater Asset Management Program (SWAMP)

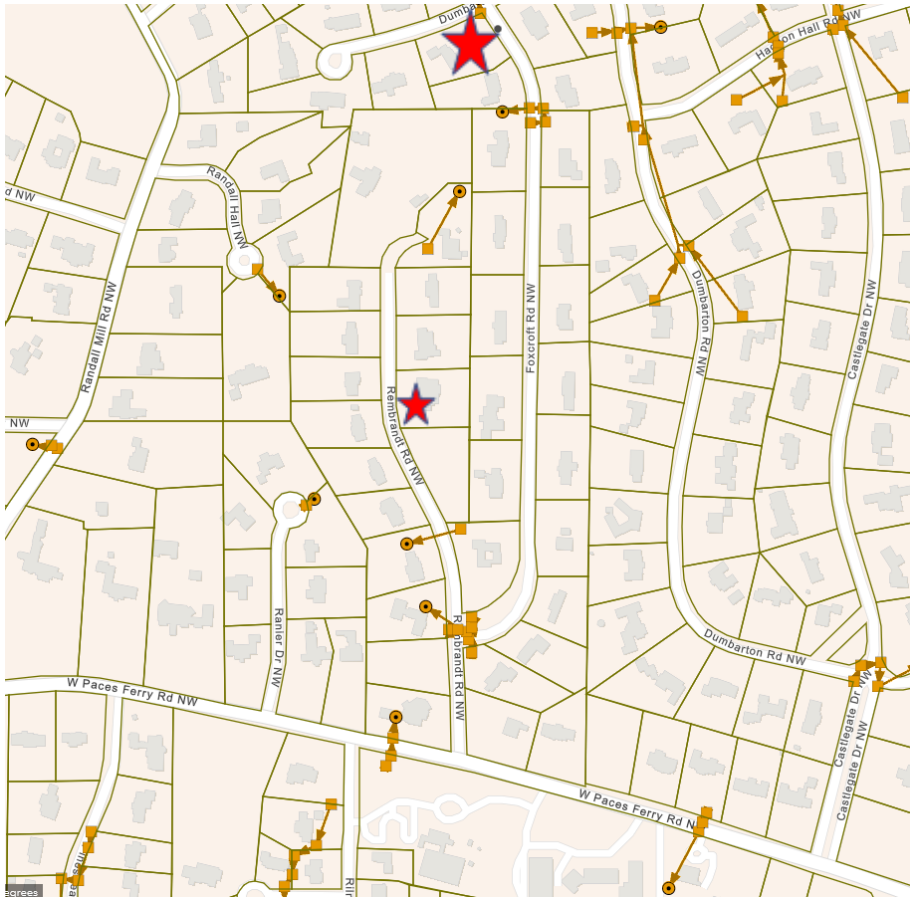
Watershed: Nancy Creek

Project Budget: \$56,542.95

Council District: 08

Total Inspected: Structures: 53 **Pipe:** 3,743.00 Linear Feet

Project Status: Completed CCTV and cleaning 5/22/2019



CCTV Equipment



Vactor Truck

Area of Study



Catch Basin before cleaning



Triple grate in driveway before cleaning

Program Name: MOST (Municipal Option Sales Tax) funded Stormwater Project

Project Name: Beechwood Drive NW – Culvert 08-301

Category Type: Stormwater Asset Management Program (SWAMP)

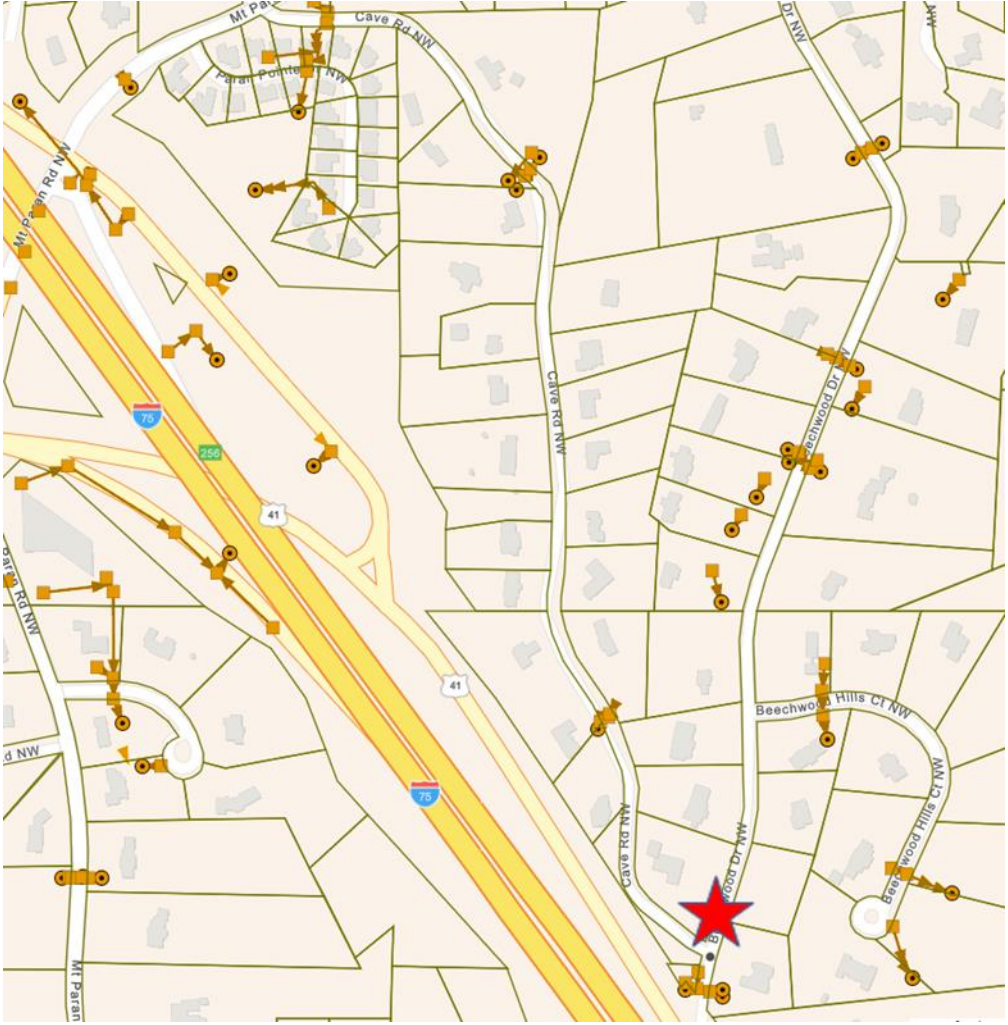
Watershed: Intrenchment Creek

Project Budget: \$ 44,189.50

Council District: 08

Total Inspected: Structures: 39 **Pipe:** 1,723.50 Linear Feet

Project Status: Completed CCTV and cleaning 6/18/2019



Clogged catch basins



Damaged catch basins

Area of Study



Ditch along Hwy 141 looking north



Ditch and culvert looking south

Program Name: MOST (Municipal Option Sales Tax) funded Stormwater Project

Project Name: 729 HOLMES STREET NW 09-177

Category Type: Stormwater Asset Management Program (SWAMP)


Watershed: Peachtree Creek

Project Budget: \$108,420.50

Council District: 09

Total Inspected: Structures: 67 **Pipe:** 4181 Linear Feet

Project Status: Completed CCTV and cleaning 3/15/2019



Drop Inlet before cleaning



Drop Inlet after cleaning

Area of Study



Street view and CCTV show 7 grated inlets connected to a sanitary sewer



CCTV abandoned due to roots in pipe



Collapsed headwall

Program Name: MOST (Municipal Option Sales Tax) funded Stormwater Project

Project Name: Spink-Collins Park 09-178

Category Type: Stormwater Asset Management Program (SWAMP)

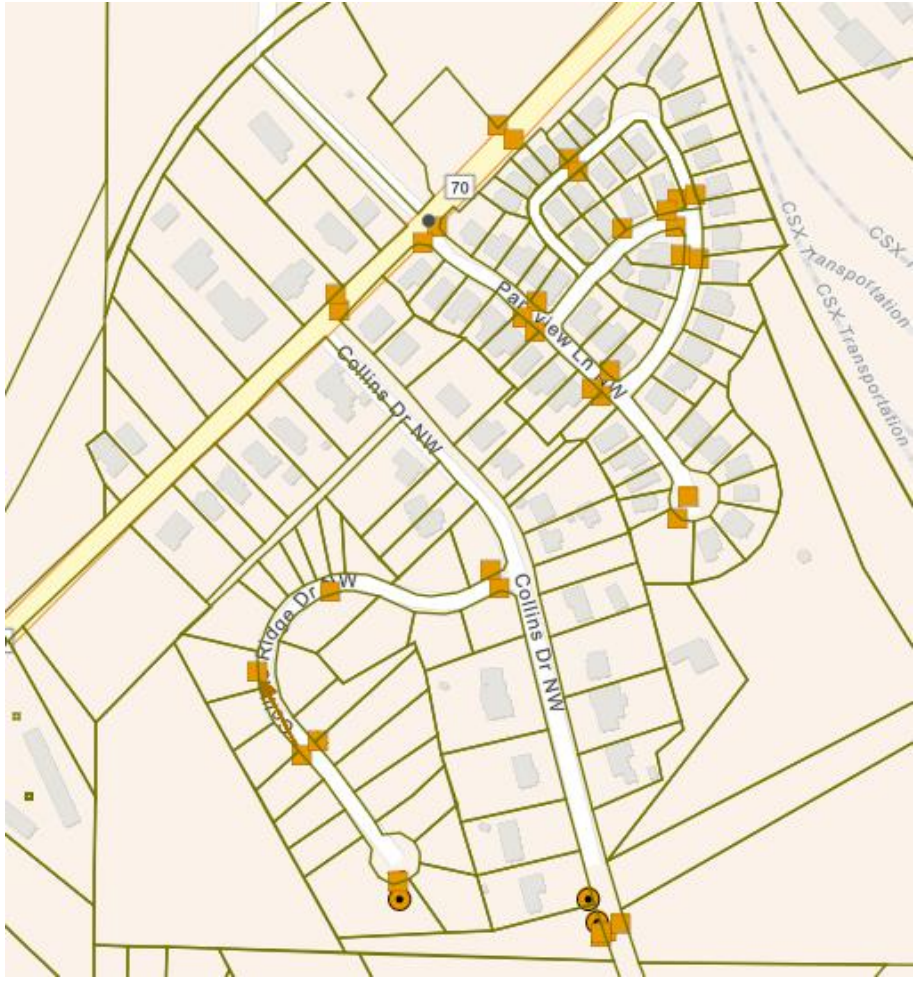
Watershed: Proctor Creek

Project Budget: \$ 56,545.00

Council District: 09

Total Inspected: Structures: 28 **Pipe:** 1,812.30 Linear Feet

Project Status: Completed CCTV and cleaning 6/12/2019



Catch Basin before cleaning



Catch Basin after cleaning



Catch Basin before and after cleaning

Program Name: MOST (Municipal Option Sales Tax) funded Stormwater Project

Project Name: Fairburn Road at Fairburn Place NW 10-108

Category Type: Stormwater Asset Management Program (SWAMP)

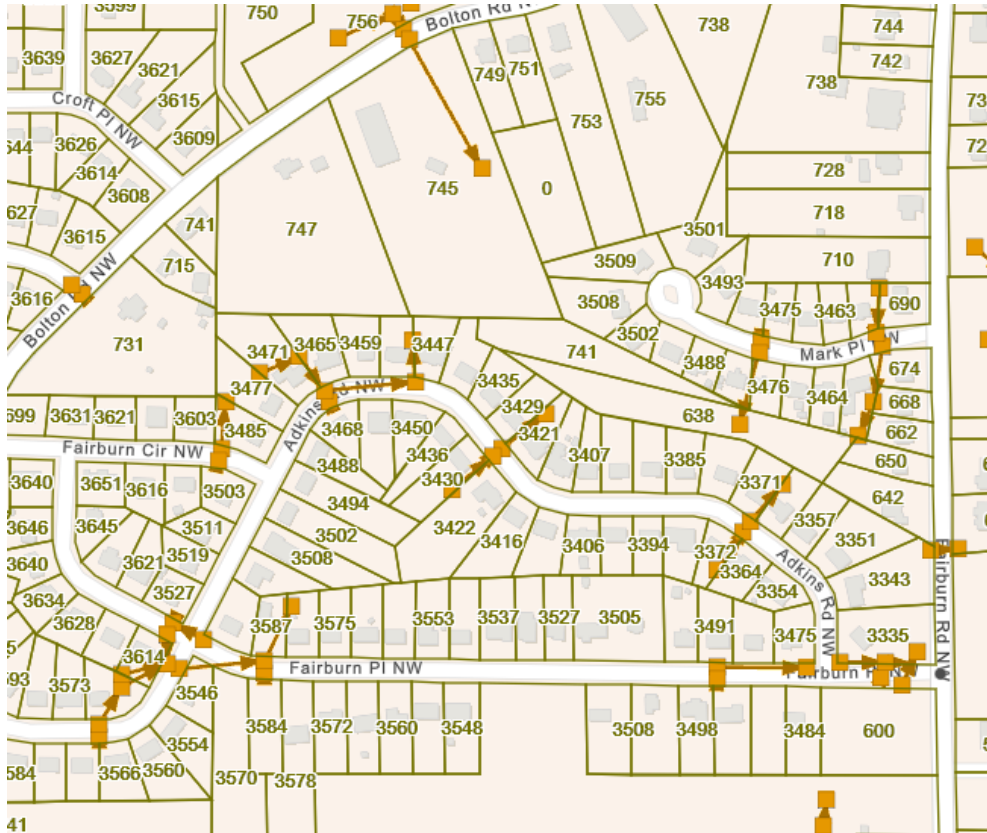
Watershed: Camp Creek

Project Budget: \$121,555.40

Council District: 10

Total Inspected: Structures: 74 **Pipe:** 4506.50 Linear Feet

Project Status: Completed CCTV and cleaning 3/21/2019



Area of Study



Catch Basins at street level severely compromised with leaf debris



Private storage unit on top of headwall



Catch Basins before and after cleaning



Program Name: MOST (Municipal Option Sales Tax) funded Stormwater Project

Project Name: 3700 Bakers Ferry Road SW 10-126

Category Type: Stormwater Asset Management Program (SWAMP)

Watershed: Utoy Creek

Project Budget: \$8,029.50

Council District: 10

Total Inspected: Structures: 22 **Pipe:** 365.70 Linear Feet

Project Status: Completed CCTV and cleaning 3/15/2019



Area of Study



Catch Basin before

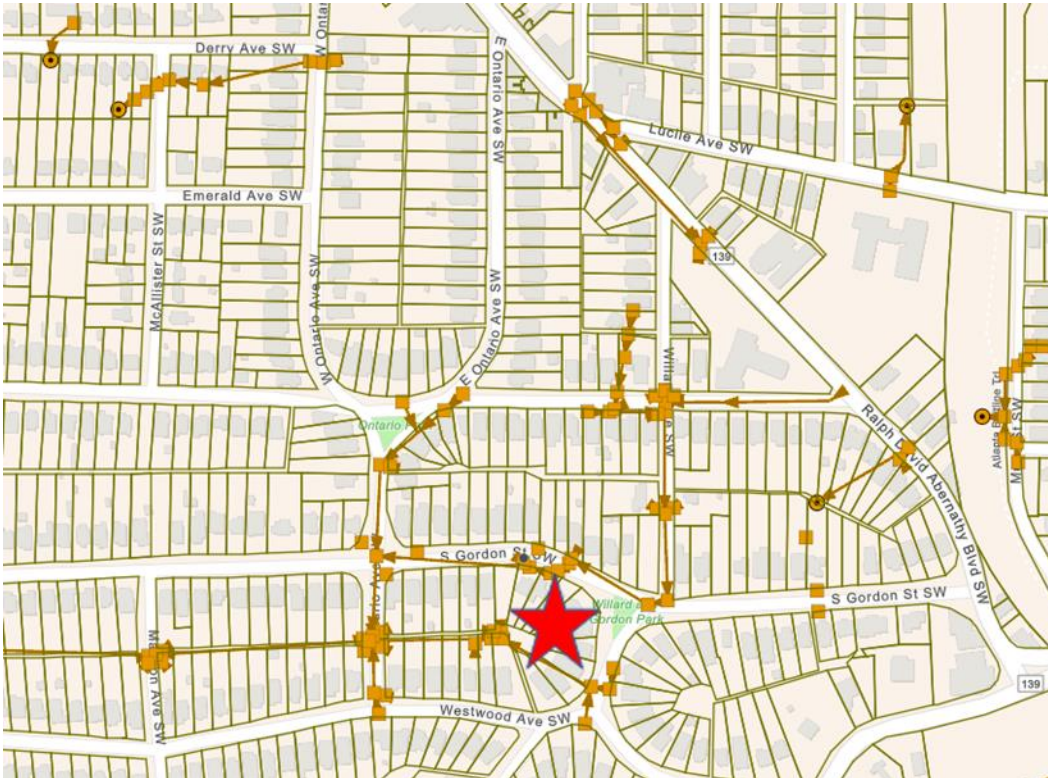


Catch Basin after cleaning




Catch Basin at street level and inside with debris before cleaning

Program Name: MOST (Municipal Option Sales Tax) funded Stormwater Project
Project Name: 1530 S Gordon Street SW/ Ralph David Abernathy Road – Seg 7 10-183
Category Type: Stormwater Asset Management Program (SWAMP)
Watershed: Utoy Creek
Project Budget: \$XXX.XX
Council District: 10
Total Inspected: Structures: 115 **Pipe:** 9,347.00 Linear Feet
Project Status: Completed CCTV and cleaning 6/12/19



Area of Study – Phase 1



Catch Basin severely compacted with debris before

Tires extracted from catch basin during cleaning

Program Name: MOST (Municipal Option Sales Tax) funded Stormwater Project

Project Name: 3637 Boulder Park Drive SW 10-190

Category Type: Stormwater Asset Management Program (SWAMP)

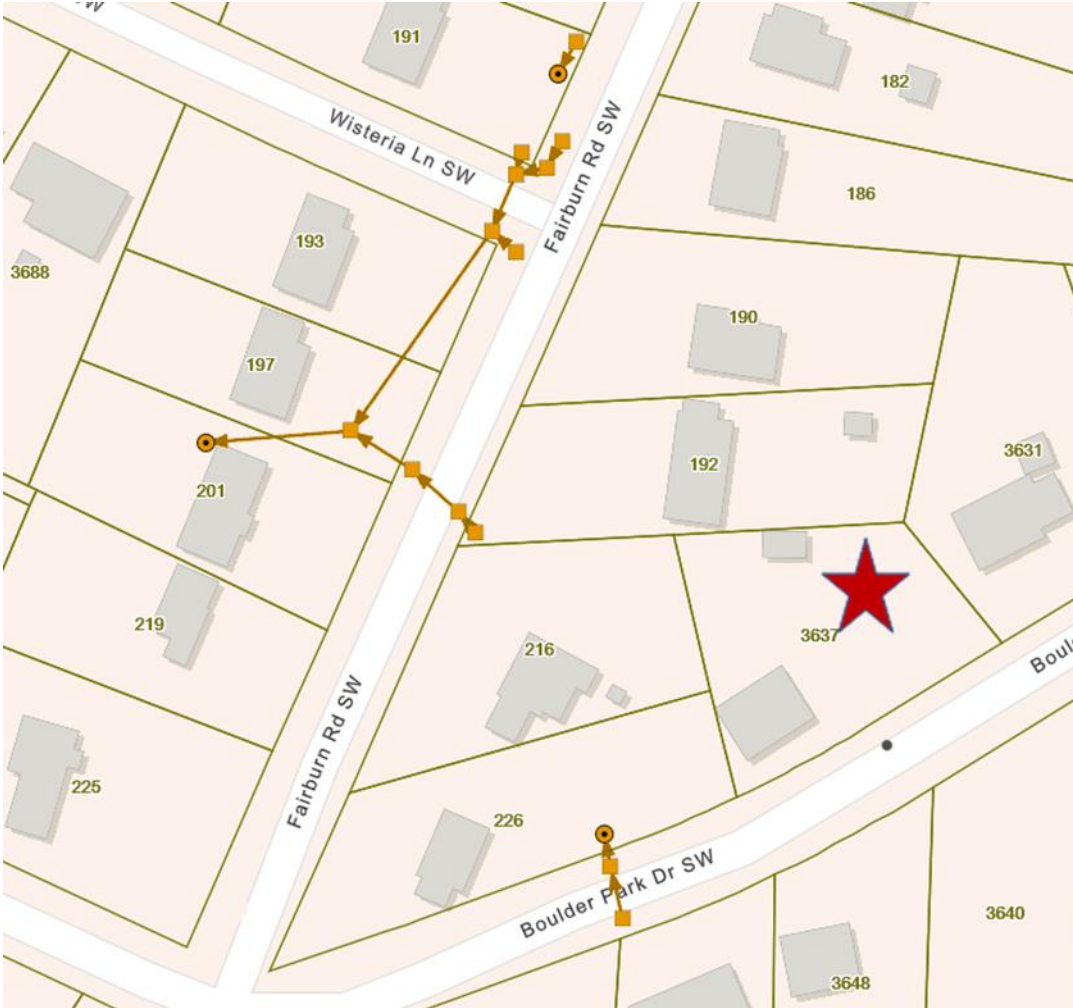
Watershed: Utoy Creek

Project Budget: \$14,724.50

Council District: 10

Total Inspected: Structures: 16 Pipe: 462.30 Linear Feet

Project Status: Completed CCTV and cleaning 3/22/19



Area of Study



Catch Basin filled with debris



Damaged Catch Basin top

Program Name: MOST (Municipal Option Sales Tax) funded Stormwater Project

Project Name: 3349 Glenview Circle SW11-176

Category Type: Stormwater Asset Management Program (SWAMP)

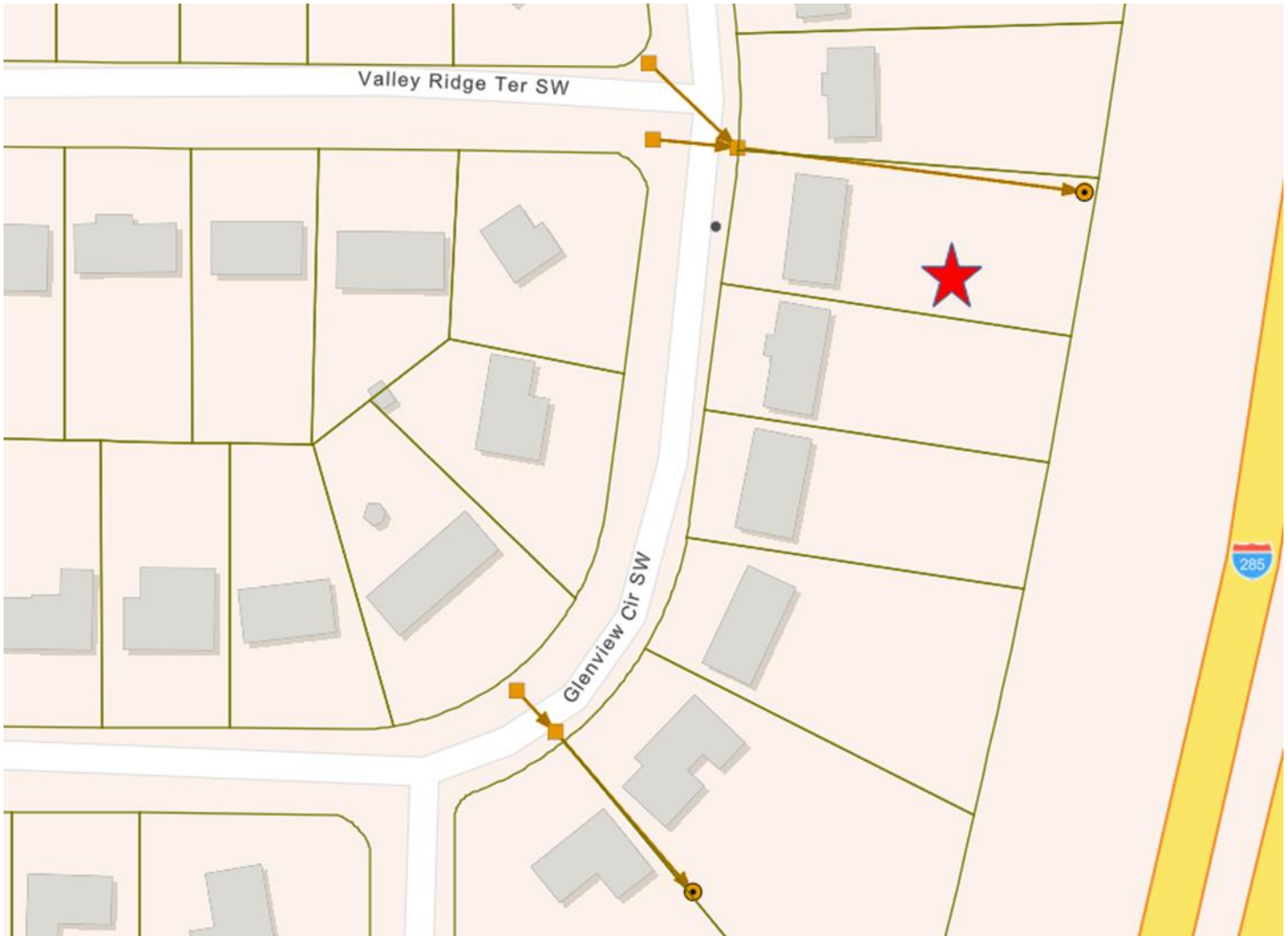
Watershed: Utoy Creek

Project Budget: \$14,492.00

Council District: 6

Total Inspected: Structures: 6 **Pipe:** 521.80 Linear Feet

Project Status: Completed CCTV and cleaning 5/23/19



Area of Study



Double Catch Basin with
grates full of leaves



Roots and grass clippings
before cleaning



Catch basin after cleaning

Program Name: MOST (Municipal Option Sales Tax) funded Stormwater Project

Project Name: 2771 Black Forrest Trail SW 11-192

Category Type: Stormwater Asset Management Program (SWAMP)

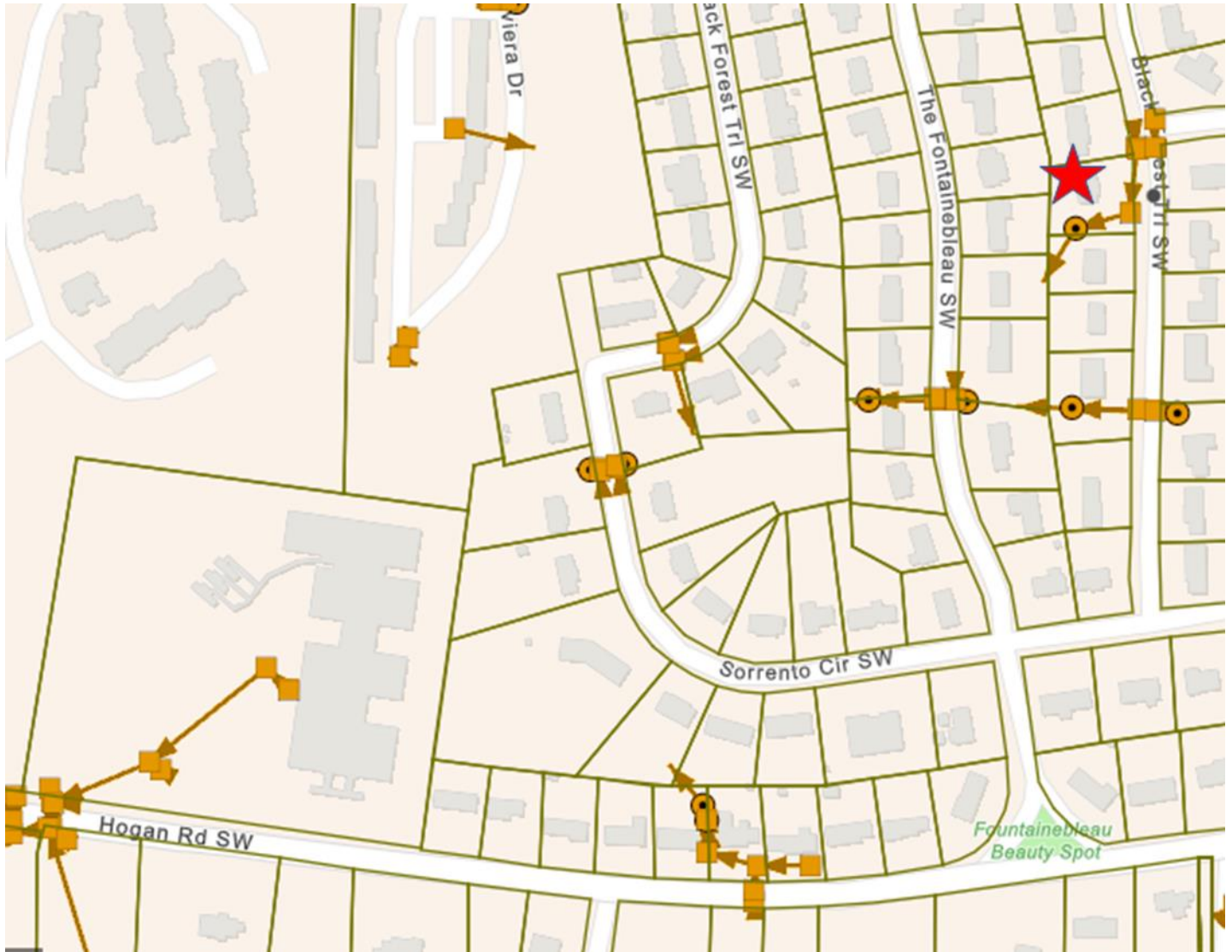
Watershed: Camp Creek

Project Budget: \$47,699.50

Council District: 11

Total Inspected: Structures: 26 **Pipe:** 1,772.80 Linear Feet

Project Status: Completed CCTV and cleaning 6/12/19



Area of Study



Site Overview



Catch basin with debris at



Heavy debris in catch

Program Name: MOST (Municipal Option Sales Tax) funded Stormwater Project

Project Name: 1956 Shirley Street SW 11-194

Category Type: Stormwater Asset Management Program (SWAMP)

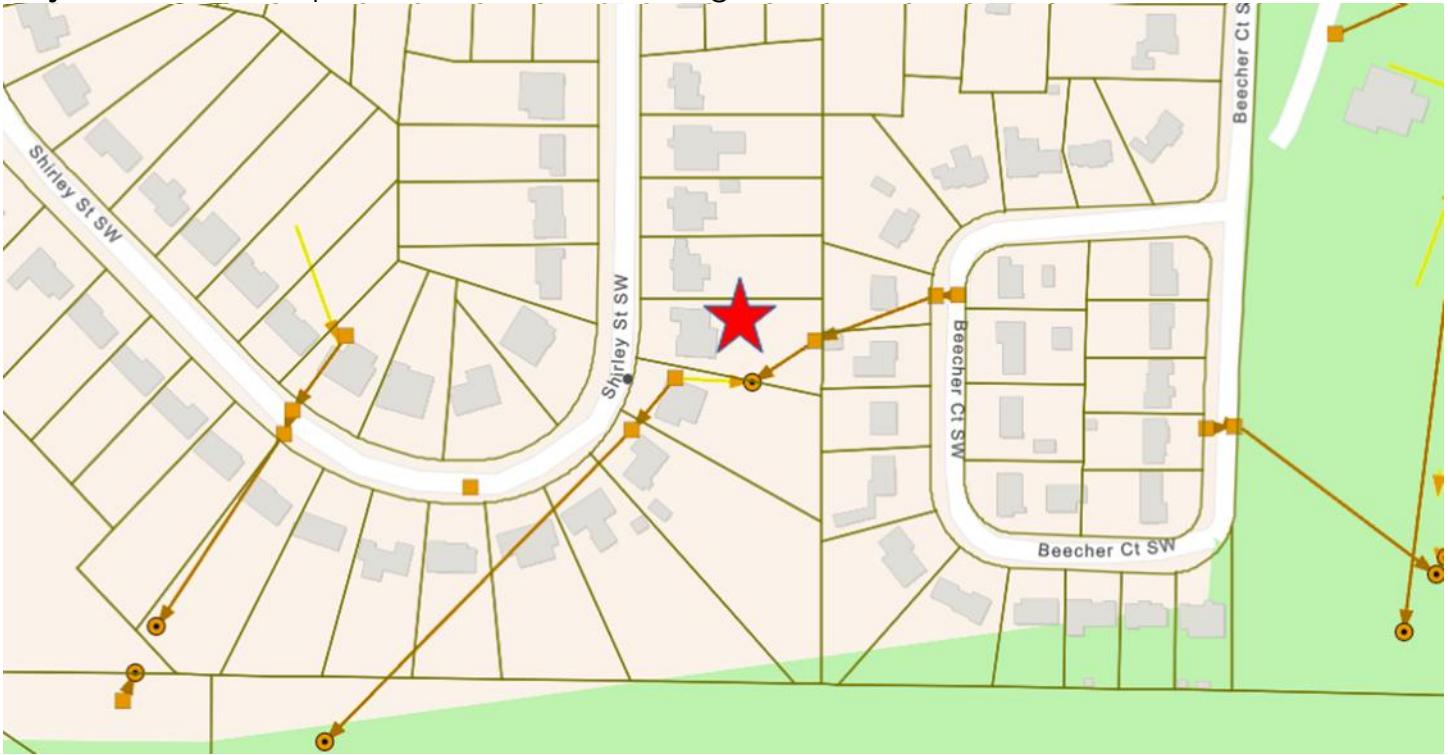
Watershed: Utoy Creek

Project Budget: \$46,717.60

Council District: 11

Total Inspected: Structures: 16 **Pipe:** 9,347.00 Linear Feet

Project Status: Completed CCTV and cleaning 6/16/19



Area of Study



Two catch basins severely compromised with debris and overgrowth

Program Name: MOST (Municipal Option Sales Tax) funded Stormwater Project

Project Name: 1101 Welch Street SW 12-138

Category Type: Stormwater Asset Management Program (SWAMP)

Watershed: South River

Project Budget: \$54,173.79

Council District: 12

Total Inspected: Structures: 18 **Pipe:** 174.60 Linear Feet

Project Status: Completed CCTV and cleaning 3/22/2019



Area of Study



Catch Basin with grate at street grade



Interior of Catch Basin

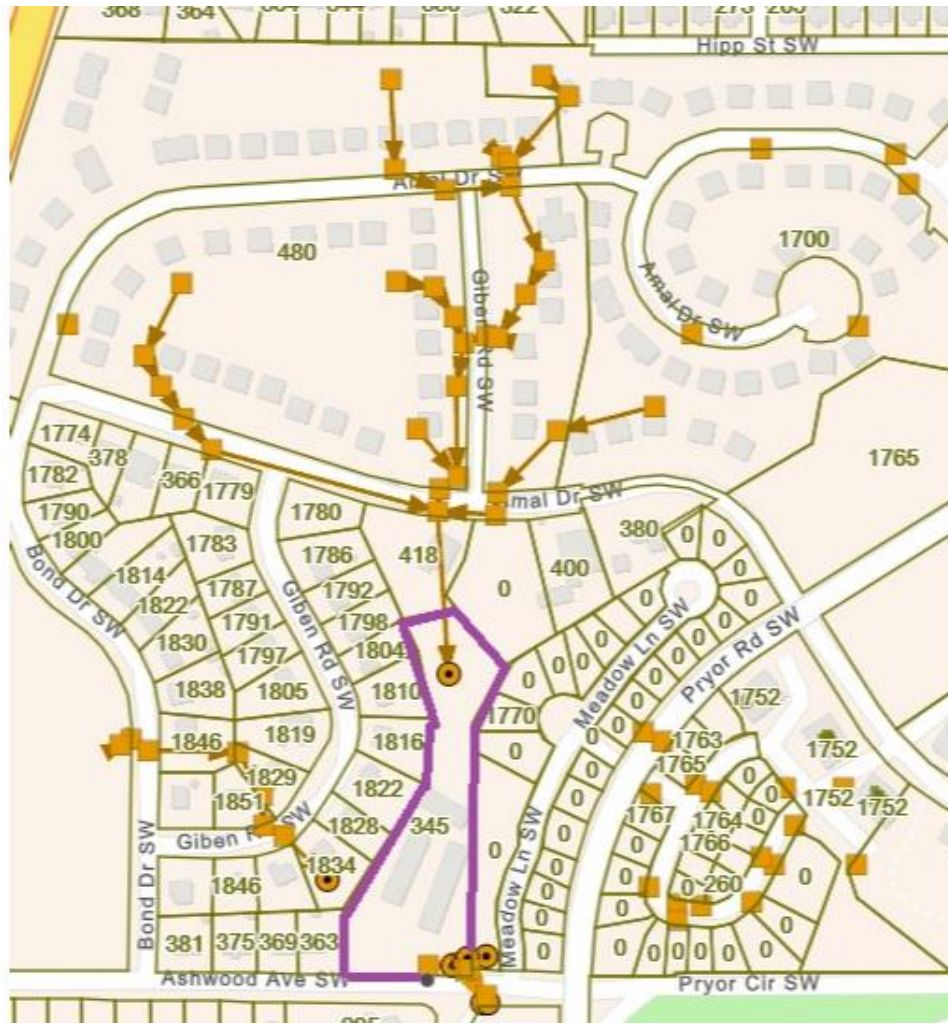


Catch Basin full to the top with leaf debris and trash



Catch Basin before cleaning

Program Name: MOST (Municipal Option Sales Tax) funded Stormwater Project
Project Name: 345 Ashwood Avenue SW – 12-201
Category Type: Stormwater Asset Management Program (SWAMP)
Watershed: South River
Project Budget: \$52,414.50
Council District: 12
Total Inspected: Structures: 27 **Pipe:** 1,971.40 Linear Feet
Project Status: Completed CCTV and cleaning 3/12/19



Area of Study



Catch Basin before cleaning



Catch Basin after cleaning

Program Name: MOST (Municipal Option Sales Tax) funded Stormwater Project

Project Name: 585 Wells Street SW 12-209

Category Type: Stormwater Asset Management Program (SWAMP)

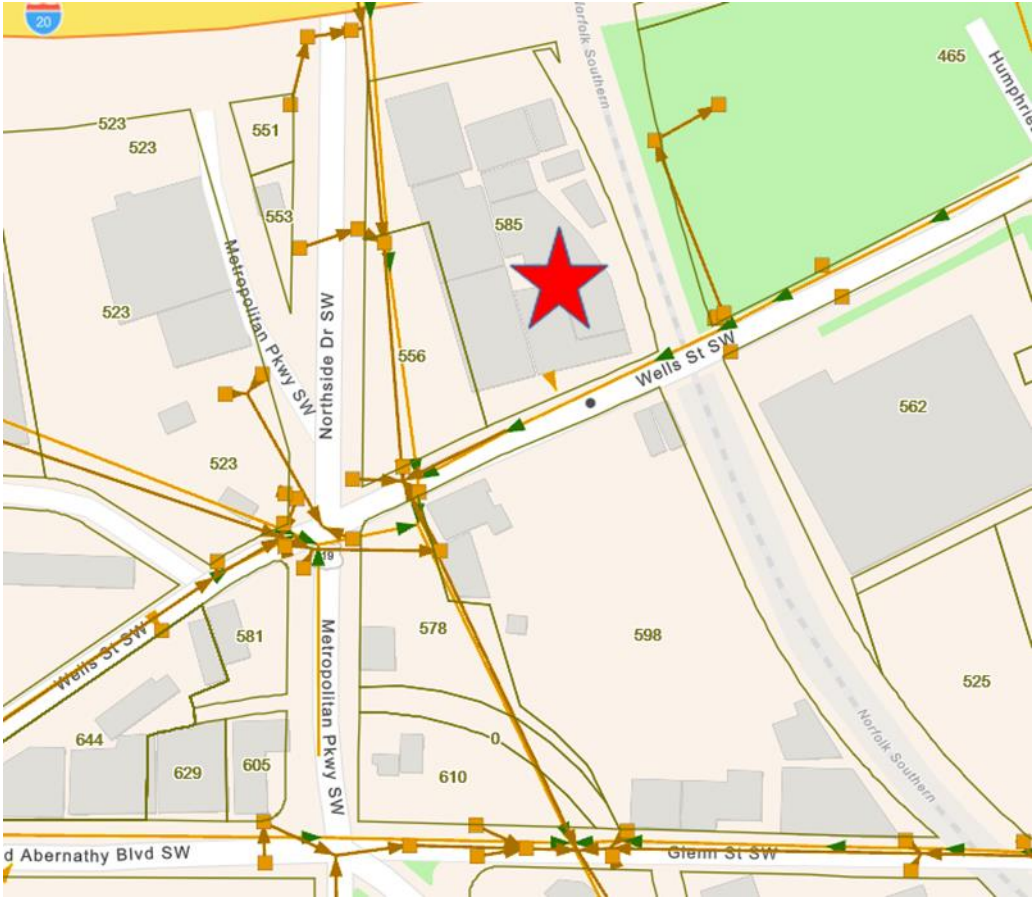
Watershed: South River

Project Budget: \$ 157,837.00

Council District: 12

Total Inspected: Structures: 73 **Pipe:** 5,339.50 Linear Feet

Project Status: Completed CCTV and cleaning 6/7/2019



Area of Study – Phase 1



Catch Basin comprised and dysfunctional due to debris



Catch Basin after cleaning



Triple grated inlet damage and in need of cleaning